

P.N.C. FILE No. 1360

MONTROSE BRICKWORKS FLORA RESERVE

PLACE NAMES COMMITTEE

12 JUN 1992

AGENDA ITEM NO

7 (10)

CHECK LIST

## ON RECEIPT OF A PROPOSAL:-

1. CREATE FILE
  - (a) Register File in Book and on P/C [PLACENAME\FILES\PNCFILES.\*]
  - (b) Attach "Check List", "Cover Sheet" and "Referral Sheet".
2.  Plot feature on plan (Municipal & Topographic), compile "Manual Card".
3.  Compile "Cover Sheet".
4.  Place Names Officer to complete Section 1 of "Referral Sheet".
5.  Acknowledgement to be forwarded to proposer.
6.  Forward file to Manager, ~~Cadastral Services~~ <sup>Mapping</sup> to complete Section 2 of "Referral Sheet".
7.  Refer to Place Names Committee (PNC).
8.  Take action as recommended by PNC in Minutes of Meeting. (If action is to publish a "Notice of Proposal", see Item 11).
9.  Note action on "Cover Sheet".
10.  Refer back to PNC.
11.  Publish "Notice of Proposal"/ "Notice of Proposal to Alter".
12.  Advise Proposer and others.
13.  Copy of Gazzettal for file. (Record particulars on "Cover Sheet").
14. Where objections have been received:-
  - (a) Copy of PNC recommendation on file.
  - (b) Publish "Notice of Determination of Minister".
  - (c) Copy of Gazzettal for file.
  - (d) Advise Proposer and others.
  - (e) Advise PNC.
15.  Publish "Notice of Assignment"/ "Notice of Alteration".
16.  Advise Proposer and others.
17.  Copy of Gazzettal for file. (Record particulars on "Cover Sheet").
18.  Advise PNC.
19.  Record Gazzettal on plan (Municipal and Topographic).
20.  Complete "Manual Card" for Register of Place Names.
21.  CLOSE FILE (Record in Book and on P/C).



OFFICE OF THE  
PLACE NAMES COMMITTEE

c/- SURVEY and MAPPING VICTORIA,  
2 Treasury Place,  
MELBOURNE VIC 3002

Telephone: (03) 651 2415  
Facsimile: (03) 651 2353

OUR REFERENCE: PNC 1360.

YOUR REFERENCE: 00737 Attention: Stephen Lowe

21 September 1992

S. W. Wyatt  
Director Administration and Finance  
Shire of Lilydale  
AUSDOC DX 34051

Dear Sir/ Madam,

**ASSIGNMENT OF A PLACE NAME**

I refer to previous correspondence regarding the intention of the Place Names Committee to assign the place-name:-

**MONTROSE BRICKWORKS FLORA RESERVE**

No objections were received following publication of the proposal and, accordingly, the name has now been assigned and recorded in the Register of Place Names.

A notice to this effect was published in the Government Gazette on 16 September 1992, page 2715.

Yours sincerely,



RON McLEOD,  
Secretary

---

**Secretary:** STATE DATA CENTRE, Central Square, Armstrong Street South, BALLARAT  
Box 2117, Ballarat Mail Centre, BALLARAT, 3354  
Telephone: (03) 651 2415 or (053) 33 6204 Facsimile: (053) 33 6234

## GOVERNMENT NOTICES

Survey Co-ordination Act 1958  
PLACE NAMES COMMITTEE1. *Notice of Assignment of Place Names*

The Place Names Committee hereby gives notice that it has assigned the undermentioned place names in respect of which no objections to the previously published proposals were received.

<i>Place Name</i>	<i>Location</i>
Outer Circle Railway Linear Park	Outer Circle Railway Reserve from Princess Street, Kew to the railway line near Hughesdale Station.
Newberry Creek	Shire of Benalla. Previously un-named watercourse in the Parish of Lima.
Montrose Brickworks Flora Reserve	Shire of Lillydale. A reserve at the corner of Cambridge and Montrose Roads, Montrose.
Davies Hill	Shire of Buninyong. A hill to the north of the Township of Napoleons.
R. W. Stone Reserve	Shire of Hastings. A reserve in Camp Hill Road, Somers.
Saint Helena Bush Reserve	Shire of Diamond Valley. A reserve in Liddesdale Grove, Saint Helena.
Evelyn Reserve	City of Oakleigh. A reserve in Evelyn Street, Clayton.
Balliang East, Cocoroc, Exford, Eynesbury, Laverton, Laverton North, Laverton South, Little River, Mambourin, Mount Cottrell, Point Cook, Parwan, Quandong, Tarnait, Truganina, Werribee, Werribee South and Western Gardens	City of Werribee. 18 locality names with boundaries within the municipality as shown on map published in the <i>Victoria Government Gazette</i> of 1 July 1992, page 1631.
Hoppers Crossing, Wyndham Vale	City of Werribee. The boundaries of these two areas re-defined as shown on map published in the <i>Victoria Government Gazette</i> of 1 July 1992, page 1631. Previously defined in the <i>Victoria Government Gazettes</i> of 4 April 1975, page 739 and 29 November 1978, page 3679 respectively.

2. *Notice of Alteration of Place Names*

The Place Names Committee hereby gives notice that it altered the undermentioned place names in the manner indicated and in respect of which no objections to the previously published proposals were received.

<i>Former Name</i>	<i>New Name</i>
Footscray Primary School	Footscray City Primary School
Myrtleford Consolidated School	Myrtleford Primary School

3. *Notice of Proposal to Assign Place Names*

The Place Names Committee hereby gives notice that it proposes to assign the undermentioned place names. Any objections to a proposed name must be in writing (stating the reasons therefore) and be lodged with the Secretary to the Committee within two months of the publication of this notice.

OFFICE OF THE  
PLACE NAMES COMMITTEE

c/- SURVEY and MAPPING VICTORIA,  
2 Treasury Place,  
MELBOURNE VIC 3002

Telephone: (03) 651 2415  
Facsimile: (03) 651 2363

OUR REFERENCE: PNC 1360.

YOUR REFERENCE: 00737 Attention: Stephen Lowe

9 July 1992

S. W. Wyatt  
Director Administration and Finance  
Shire of Lilydale  
AUSDOC DX 34051

Dear Sir/Madam,

NOTICE OF PROPOSAL TO ASSIGN A PLACE NAME

I refer to previous correspondence regarding the placename:

MONTROSE BRICKWORKS FLORA RESERVE

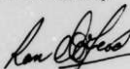
At a recent meeting, the Place Names Committee decided to publish in the Government Gazette, a "Notice of Proposal" for the above name.

There are now two months during which objections against the proposal may be lodged, after which the Committee will determine this case.

A notice to this effect was published in the Government Gazette of 1 July 1992, page 1630.

Further advise will be sent to you when a final decision has been made.

Yours faithfully,



RON McLEOD  
Secretary

---

**Secretary:** STATE DATA CENTRE, Central Square, Armstrong Street South, BALLARAT  
Box 2117, Ballarat Mail Centre, BALLARAT, 3354  
Telephone: (03) 651 2415 or (053) 33 6204

Facsimile: (053) 33 6234



**GOVERNMENT NOTICES**

*Private Agents Act 1966*  
NOTICE OF RECEIPT OF APPLICATIONS FOR LICENCES

Any objections to the applications below should be in accordance with the *Private Agents Act 1966 s. 12* and *Private Agents Regulations 1968, reg. 16*

Full name of Applicant/Nominee	Residential Address	Name of Firm or Corporation	Address for Registration	Licence Type	Hearing Date and Court
Irving, Kathryn	46 Pearce St, Wodonga	Border Mercantile Agency	46 Pearce St, Wodonga	CA	7.7.92

20620

\*Licence Type: CA—Commercial Agent; CS—Commercial Sub-Agent; P—Process Server; IA—Inquiry Agent; G—Guard Agent; W—Watchman

*Survey Co-ordination Act 1958*  
PLACE NAMES COMMITTEE

1. NOTICE OF PROPOSAL TO ASSIGN PLACE NAMES

The Place Names Committee gives notice that it proposes to assign the undermentioned place names. Any objections to a proposed name must be in writing (stating the reasons therefore) and be lodged with the Secretary to the Committee within two months of the publication of this notice.

Place Name	Location
Outer Circle Railway Linear Park	Proposal from the Department of Conservation and Environment to name the former Outer Circle Railway Reserve from Princess Street, Kew to the railway line near Hughesdale Station.
Newberry Creek	Proposal from the Shire of Benalla to name a previously un-named watercourse in the Parish of Lima.
Montrose Brickworks Flora Reserve	Proposal from the Shire of Lillydale to name a reserve at the corner of Cambridge and Montrose Roads, Montrose.
Davies Hill	Proposal from the Shire of Buninyong to name a hill to the north of the township of Napoleons.
R. W. Stone Reserve	Proposal from the Shire of Hastings to name a reserve in Camp Hill Road, Somers.
Saint Helena Bush Reserve	Proposal from the Shire of Diamond Valley to name a reserve in Liddesdale Grove, Saint Helena.
Evelyn Reserve	Proposal from the City of Oakleigh to name a reserve in Evelyn Street, Clayton.
Balliang East, Cocoroc, Exford, Eynesbury, Laverton, Laverton North, Laverton South, Little River, Mambourin, Mount Cottrell, Point Cook, Parwan, Quandong, Tarnet, Truganina, Werribee, Werribee South and Western Gardens	Proposal from the City of Werribee to assign the names and define the boundaries of 20 localities within the municipality (see map below). Individual locality plans may be inspected at the Municipal Offices, or the Office of the Place Names Committee.
Hoppers Crossing, Wyndham Vale	Proposal from the City of Werribee to re-define the boundaries of these two areas previously defined in the <i>Victoria Government Gazette</i> of 4 April 1975, page 739 and 29 November 1978, page 3679 respectively.



OFFICE OF THE  
PLACE NAMES COMMITTEE

c/- SURVEY and MAPPING VICTORIA,  
2 Treasury Place,  
MELBOURNE VIC 3002

Telephone: (03) 651 2415  
Facsimile: (03) 651 2353

MEMORANDUM

TO: 1. Place Names Information Officer  
2. Manager, ~~Cadastral Services~~ Mapping

FROM: Secretary, Place Names Committee

DATE:

SUBJECT: MONTROSE BACKWORKS FLORA RESERVE

PLACE NAMES COMMITTEE FILE No. 1360


The attached file relating to the Place Names Committee is referred to you for any comments which you may care to make.

Secretary

1. The Secretary, Place Names Committee

The following comments are made in relation to the attached proposal:

No comment.




Place Names Information Officer

2. The Secretary, Place Names Committee

The following comments are made in relation to the attached proposal:

No comment



Manager, ~~Cadastral Services~~ Mapping



**SHIRE  
OF  
LILLYDALE**

Our reference: 00737  
Enquiries: Stephen Lowe : JAM

The Chairman  
Place Names Committee  
Treasury Place  
MELBOURNE VIC 3000

March 26, 1992

Dear Sir/Madam,

Re: Naming of Tapscott/Milbourne Flora Reserve

I write to advise that Council, at its meeting on February 10, 1992, considered naming the Tapscott/Milbourne Flora Reserve the "Montrose Brickworks Flora Reserve".

Comments were sought from the "Friends of" Tapscott/Milbourne Flora Reserve regarding this proposal.

The "Friends of" have welcomed the proposed name change indicating that it is an appropriate name reflecting the geographical placement of the Reserve, the history of the area and the reason for conserving the Reserve for Montrose.

Accordingly, I submit the name "Montrose Brickworks Flora Reserve" for approval and attach a locality plan identifying the Reserve.

Yours faithfully,

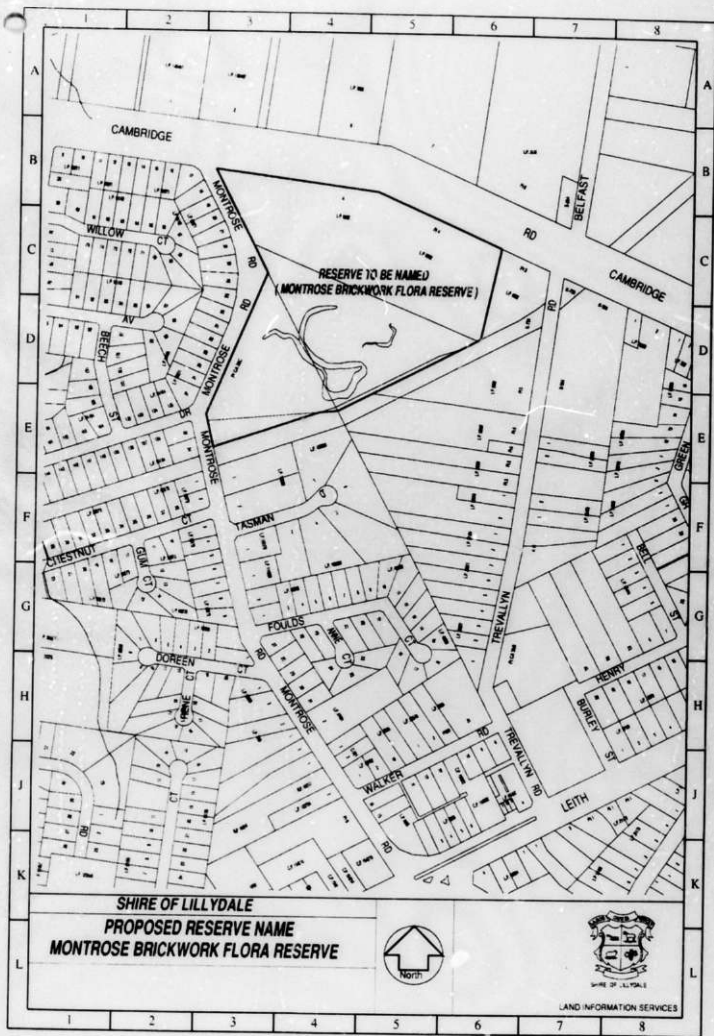
*Clyde*

**S. W. WYATT**  
Director Administration and Finance

Enc.

RECEIVED  
30 MAR 1992

000401/ADMIN/7



P.N.C. FILES

1359 & 1360

